

Best, L, Kirby, JR and Selby, K

System responses to Holocene relative sea-level rise and sediment supply in a macrotidal estuary

<http://researchonline.ljmu.ac.uk/id/eprint/17416/>

Article

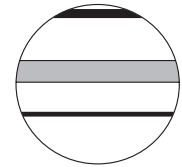
Citation (please note it is advisable to refer to the publisher's version if you intend to cite from this work)

Best, L, Kirby, JR and Selby, K (2022) System responses to Holocene relative sea-level rise and sediment supply in a macrotidal estuary. Holocene. pp. 1-13. ISSN 0959-6836

LJMU has developed [LJMU Research Online](http://researchonline.ljmu.ac.uk/) for users to access the research output of the University more effectively. Copyright © and Moral Rights for the papers on this site are retained by the individual authors and/or other copyright owners. Users may download and/or print one copy of any article(s) in LJMU Research Online to facilitate their private study or for non-commercial research. You may not engage in further distribution of the material or use it for any profit-making activities or any commercial gain.

The version presented here may differ from the published version or from the version of the record. Please see the repository URL above for details on accessing the published version and note that access may require a subscription.

For more information please contact researchonline@ljmu.ac.uk



System responses to Holocene relative sea-level rise and sediment supply in a macrotidal estuary

The Holocene
1–13

© The Author(s) 2022



Article reuse guidelines:

sagepub.com/journals-permissions

DOI: 10.1177/09596836221106971

journals.sagepub.com/home/hol



Louise Best,¹  Jason R Kirby²  and Katherine Selby³

Abstract

Estuaries are at the interface of marine and terrestrial systems and as such, are subject to environmental change arising from multiple driving mechanisms, with the interplay between the dominant controls varying spatially and temporally. Relative sea-level (RSL) change and sediment supply can play a significant role in driving environmental change. This study examines the relative influence of these drivers during the Holocene. Biostratigraphic records and RSL data are presented from two locations in the inner portion and upper reaches of the macrotidal Humber Estuary, eastern England. The results provide a new terrestrial limiting point and six sea-level index points, two of which at c. 1500 cal years BP provide the youngest sea-level index points for the inner estuary. An early-mid Holocene tidal lagoon system, that lacks modern equivalent, is recorded at one site. The results indicate a shift in the dominance of RSL rise driving the early Holocene creation of wetlands, to sediment supply dominating changes in the mid-late Holocene against the backdrop of a reduced rate of RSL rise, with a submergence of wetlands evident after c. 4000 cal years BP. The persistence of fen carr evident between c. 6800 and 5500 cal years BP suggests stability and resilience of the peatland system to continuing RSL rise. As rates of contemporary RSL rise increase, combined with climate and human impacts on the landscape, the drivers of change in these type of estuary systems will shift, with the records providing analogues of potential system responses that can help inform coastal management strategies.

Keywords

environmental change, estuary, Holocene, Humber, relative sea level, wetlands

Received 10 December 2021; revised manuscript accepted 26 May 2022

Introduction

Increasing rates of relative sea-level (RSL) rise, changes in tidal range and amplitude and extreme events pose significant challenges for coastal regions and estuaries (Haigh et al., 2020; Leuven et al., 2019; Oppenheimer et al., 2019; Palmer et al., 2018). Estuary systems develop in response to a combination of marine and terrestrial processes, with the relative dominance of these influences varying spatially and temporally. RSL change and sediment supply have played important roles in driving coastal environmental change during the Holocene (Hepp et al., 2019; Metcalfe et al., 2000; Plater et al., 2000a, 2000b), and are anticipated to be significant agents of change in the future evolution of estuarine systems (Leuven et al., 2019; Robins et al., 2016).

Estuary margins and their associated wetlands are of particular importance because their resilience and capacity to adjust to change is strongly related to changes in RSL rise and sediment supply, which may occur rapidly (Hepp et al., 2019; Horton et al., 2018; Plater et al., 2000b). The response in these marginal locations in the upper estuary, at the interface of fluvial-terrestrial-marine processes, are typically not the focus of fluvial and sea-level studies. As such, the capacity of these transitional systems to respond to changes, to both local-scale and macro-scale drivers, is not well understood. These environments, from intertidal flats to coastal marsh, contribute high biological productivity and biodiversity, as well as providing important ecosystem

services, such as flood attenuation and carbon sequestration (Zu Ermgassen et al., 2021). Understanding the drivers of change over time and system responses, beyond the instrumental era, is critical to both informing and determining the success of management strategies (Hamilton et al., 2019; Plater et al., 2009).

Average rates of RSL rise $>7\text{ mm year}^{-1}$ were experienced in the southern North Sea region during the early Holocene, c. 11700–8200 cal years BP (Waller and Kirby, 2021). This resulted in the landward encroachment of coasts, a dominance of tidal sedimentation and the formation of wetlands in only the most marginal areas. The slower rates of RSL rise experienced from the early-mid Holocene boundary, at 8200 years BP (Walker et al., 2012), provided optimum conditions for the formation of peat and establishment of coastal wetlands in the southern North

¹School of Natural and Social Sciences, University of Gloucestershire, UK

²School of Biological and Environmental Sciences, Liverpool John Moores University, UK

³Department of Environment and Geography, University of York, UK

Corresponding author:

Louise Best, School of Natural and Social Sciences, University of Gloucestershire, Francis Close Hall, Swindon Road, Cheltenham GL50 4AZ, UK.

Email: lbest1@glos.ac.uk

Sea region (Waller and Kirby, 2021) and wider surrounding coastal areas.

At the mid-late Holocene boundary, at 4200 years BP (Walker et al., 2012), the mean RSL rate continued to slow and the role of more regional and local mechanisms became dominant, with the relative importance of drivers varying spatially and temporally (Hamilton et al., 2019; Shennan et al., 2000; Waller and Kirby, 2021). Such drivers include changes in tidal range, sediment supply and compaction, as well as the role of human activity in the late Holocene, with peat sedimentation typically replaced by minerogenic sedimentation during this period, and a loss of coastal wetlands (Baeteman and Declercq, 2002; Pierik et al., 2017; Waller and Kirby, 2021). Against a backdrop of low rates of RSL change, variations in local sediment supply and coastal configuration can have a significant control on the evolution of coastal areas (Hamilton et al., 2019), and such local scale responses are often not reflected in the macroscale assessments of coastal responses to projected sea-level rise (Cooper et al., 2020; Horton et al., 2018; Voudoukas et al., 2020).

This paper examines how the inner portion of a macrotidal, tide dominated estuary responds to drivers of change between the mid and late Holocene, a period when the RSL is rising but the rate of rise declining. The sedimentary records from two locations with the inner portion and upper reaches of the Humber Estuary, a tide dominated macrotidal estuary, are investigated. We present new records of environmental changes and system responses to changing rates of Holocene RSL rise, along with RSL data for the mid and late Holocene period. These provide critical insights into the behaviour and responses of marginal estuarine locations at the fluvial-tidal interface to ongoing RSL rise. Understanding the late Holocene palaeoenvironmental change in this type of setting offers a potential analogue of responses to differential sediment dynamics and rates of RSL rise, and the relative role of regional to local scale processes in driving change. This provides an important context for the potential responses of coastal lowlands and tide dominated estuaries to future sea-level rise, and the resilience or vulnerability of the associated wetlands (Horton et al., 2018; Kirwan et al., 2016).

Holocene RSL and sedimentary history of the Humber Estuary

The Holocene RSL history of the Humber has predominantly been reconstructed from sediment records. Analysis of this litho- and biostratigraphy provides palaeoenvironmental data which when supported by a chronology (and in some cases archaeological data) enables the production of sea-level index points (SLIPs) where the dated samples can be related to a former tide level (Gaunt et al., 1974; Long et al., 1998; Metcalfe et al., 2000; Millett et al., 1987; Neumann, 1998; Van de Noort, 2004; Van de Noort and Ellis, 1995, 1998). In addition to this, Long et al. (1998) and the studies published within the Land-Ocean Evolution Perspective Study (LOEPS) (Metcalfe et al., 2000; Shennan and Andrews, 2000) provided an estuary-wide understanding of Holocene RSL change and coastal evolution in the Humber Estuary compiling regional data, enabling the creation of palaeogeographic maps (Metcalfe et al., 2000; Shennan and Andrews, 2000). Such extensive research, combining empirical and modelled data, have also identified changes in the Holocene tidal regime, including increased tidal currents and a c. 2.5 m increase in high tide level for the inner reaches of the estuary since c. 6000 ¹⁴C years BP (c. 6800 cal years BP) (Shennan et al., 2003).

The Humber Estuary is located within a glacio-isostatic region of Holocene RSL rise (Shennan et al., 2018), with the Humber Valley system becoming progressively flooded in response to RSL rise during the Holocene. RSL rose at a rate of c. 3.9 mm year⁻¹ during the early-mid Holocene, c. 7500–4000 cal years BP,

reducing to c. 1 mm year⁻¹ over the last 4000 cal years BP (Horton and Shennan, 2009; Long et al., 1998). The rise in RSL in the estuary, and the wider region, is predicted to continue throughout the 21st century in response to anthropogenic climate change induced warming (Palmer et al., 2018). Global projections suggest a sea-level rise in excess of 0.5 m by 2100, though uncertainty over high-latitude marine ice cliff instability, coupled with information from structured expert judgements suggest potential larger (c. 1 m) rises might be expected (Fox-Kemper et al., 2021; Horton et al., 2020; Kopp et al., 2017; Oppenheimer et al., 2019; Palmer et al., 2020). Instrumental observations indicate an acceleration in global mean sea-level rise over the 20th and 21st centuries, with a rate of 3.69 mm year⁻¹ observed over the most recent period 2006–2018 (Fox-Kemper et al., 2021), approaching the rate experienced in the Humber during the early Holocene.

Holocene RSL rise triggered the expansion of both floodplain and intertidal wetlands within the estuary, with the palaeogeography and extent of the tidal influence broadly reflecting the pattern of RSL change (Dinnin and Lille, 1995; Metcalfe et al., 2000). Intertidal and subtidal environments were restricted to the outer portion of the estuary in the early Holocene (Long et al., 1998; Metcalfe et al., 2000), with marine influence becoming established in the inner estuary during the mid-Holocene (Kirby, 1999, 2001; Metcalfe et al., 2000). Intertidal environments reached their maximum extent c. 3000 cal years BP (Kirby, 1999, 2001; Lamb et al., 2007; Long et al., 1998; Metcalfe et al., 2000). These changes can be attributed to the interplay between RSL, tidal dynamics and sediment supply. In response, distinct sediment suites have been identified with the estuary, reflecting changes in accommodation space and sediment sources and supply during the Holocene (Rees et al., 2000).

The interplay of RSL, tidal and sedimentary dynamics can result in the transformation of estuarine environments, as evidenced in other locations bordering the North Sea, such as the Belgian coastal lowlands (Baeteman, 2008; Baeteman and Declercq, 2002), the Elbe (Hepp et al., 2019) and the Tees (Plater et al., 2000a, 2000b), with changes manifest over sub-centennial timescales (Hepp et al., 2019). Anthropogenic activities become increasingly significant in the late Holocene, with deforestation altering the sediment mobilisation within the Humber catchment (Beckett, 1981; Buckland and Sadler, 1985; Smith, 1958), and the Tees (Plater et al., 2000a, 2000b), increasing the delivery of sediment supplied to coastal lowlands. The Humber and other southern North Sea regions have also experienced rapid changes during the last several centuries due to the land reclamation and management practices (Heathcote, 1951; Metcalfe et al., 2000; Sheppard, 1966; Waller and Kirby, 2021), resulting in a significant reduction in the area of intertidal and wetland environments and corresponding changes in tidal regime and resilience (Jickells et al., 2000; Metcalfe et al., 2000).

With predicted continued rise in future RSL (Fox-Kemper et al., 2021; Oppenheimer et al., 2019; Palmer et al., 2018) and shifts in tidal and sediment dynamics (Haigh et al., 2020; Leuven et al., 2019), understanding the response of these estuary systems to change is important and the impacts potentially multi-faceted (Robins et al., 2016). In the context of anthropogenically modified landscapes, the uncertainties of sediment dynamics and RSL rise for coastal resilience are important considerations for coastal management (Hamilton et al., 2019).

The Humber Estuary drains approximately 20% of river systems in England. It extends c. 60 km inland, from Spurn Point to the confluence of the River Ouse and River Trent, and the tidal influence extends c. 140 km inland. It is a macrotidal and highly turbid estuary (Jickells et al., 2000). The estuary provides a crucial infrastructure link, with the ports of Grimsby and Immingham handling the second highest annual tonnage in the UK in 2020 (Department for Transport, 2021), and the contributory

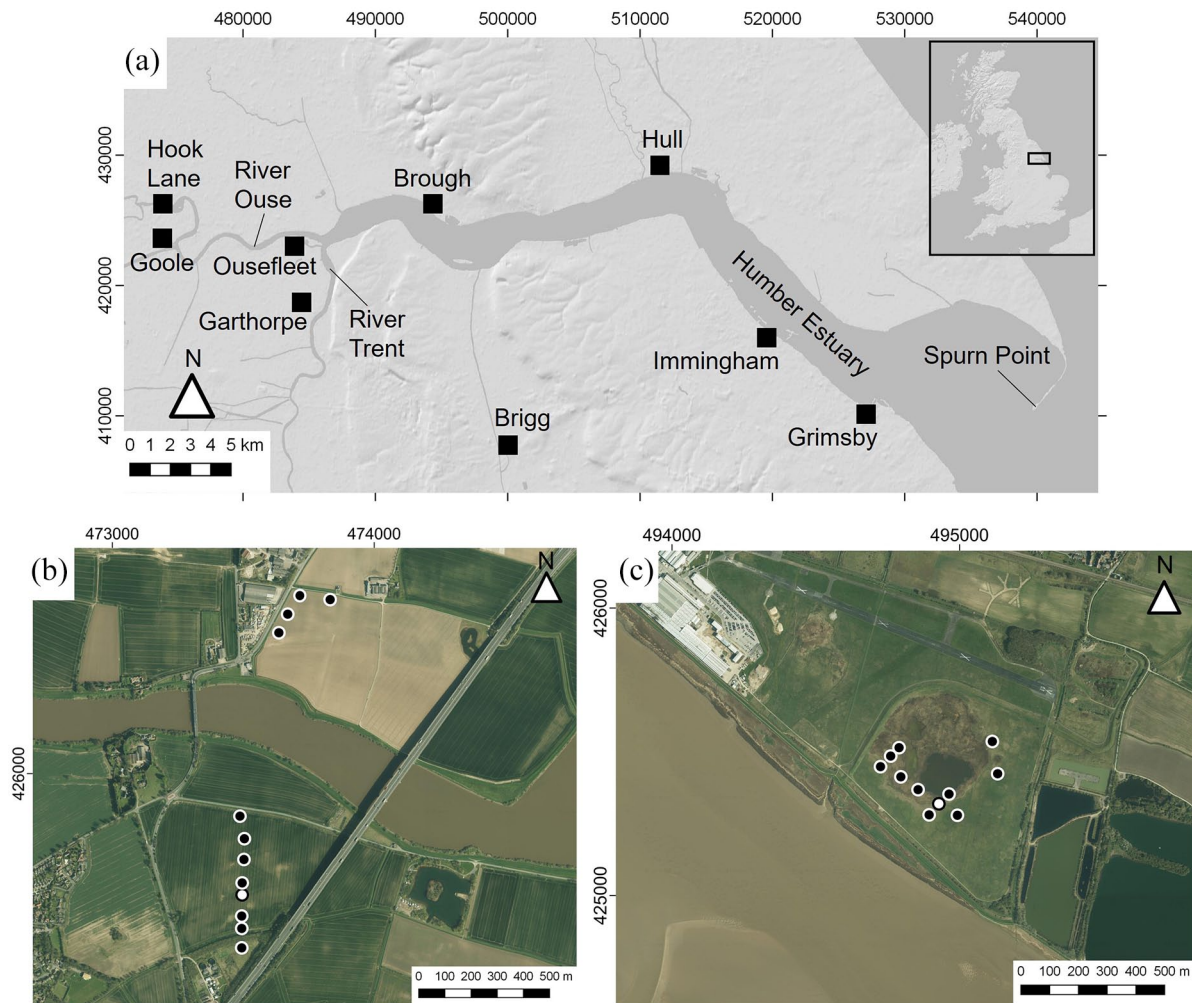


Figure 1. Location map of study sites: (a) Humber Estuary and Hook Lane and Brough, (b) Hook Lane coring locations and (c) Brough coring locations. Circles are locations of cores depicted in Figures 2 and 4; white filled circles are those collected for laboratory analysis.

ivers Ouse and Humber providing inland waterways. As the rate of modern sea-level rise increases towards that experienced in the Humber during the early to mid-Holocene, understanding past dynamics of the driving processes of change is crucial for understanding the responses of coastal areas to future conditions.

Study sites

To examine the system responses to changing RSL rates and sediment dynamics, two sites in the upper reaches of the inner estuary were selected that cover the fluvial-tidal interface. The Humberhead Levels and Vale of York are low-lying, flat regions that flank the inner Humber Estuary, and through which some of the main tributary rivers to the estuary flow and meet. Hook Lane is located north of Goole, immediately downstream of the confluence of the River Aire with the River Ouse ($53^{\circ}43'16.6''\text{N}$; $0^{\circ}53'07.6''\text{W}$; Figure 1). It is situated on the floodplains of the River Ouse, at the northern limits of the Humberhead levels region and on the southern edge of the Vale of York (Van de Noort and Davies, 1993). Hook Lane lies at the lower tract of the fluvial systems of the River Ouse and its tributary rivers, approximately 10 km east of the Humber Estuary and within the tidal influence. Brough is located on the northern banks of the inner estuary ($53^{\circ}42'56.8''\text{N}$; $0^{\circ}33'53.08''\text{W}$; Figure 1), within the Vale of York region of the Humber Basin (Van de Noort and Davies, 1993), approximately 20 km east of Hook Lane. These sites capture the interface of terrestrial-marine estuary dynamics, with Brough located in the

upper reaches of the estuary, and Hook Lane in the tributary fluvial valley and lowland system.

Methods

Stratigraphic surveys were undertaken using hand-operated Eijkelpkamp gouge corers with sediment description following the Troels-Smith (1955) classification scheme. Core locations were surveyed to Ordnance Datum Newlyn (m OD) using an optical ‘dumpy’ level and staff with a closing error $<0.03\text{ m}$ at Hook Lane, and with a Trimble R6 differential GPS base station and rover unit and errors c. 0.01 m at Brough. Representative cores were collected for laboratory analysis from each site; BC02 at Brough, and HK4 from Hook Lane.

Due to the variable presence of microfossils in Holocene sequences around the Humber (Long et al., 1998; Metcalfe et al., 2000), multiple microfossil proxies were used. Diatoms assemblages were analysed to establish the former hydrological environment; the relationship to salinity enables the identification of marine, brackish and freshwater conditions. Subsamples c. $0.5\text{--}1\text{ cm}^3$ were treated with 30% H_2O_2 digest to remove organic material (Palmer and Abbott, 1986) and mounted on microscope slides with Naphrax. About 200–300 valves per sample were systematically counted and identified at $\times 400\text{--}\times 1000$ magnification following the taxonomy of Hartley (1996), Hendey (1964), Van der Werff and Huls (1958), Germain (1981), Carter and Bailey-Watts (1981) and Krammer and Lange-Bertalot (2010).

Table 1. Radiocarbon ages collected in this study.

	Site name	¹⁴ C age BP	¹⁴ C uncertainty \pm	Depth (cm)	Median age (cal years BP)	Age uncertainty years –	Age uncertainty years +	Material
SUERC-65982	Brough BC02-93	7556	39	93	8372	157	50	Bulk
SUERC-65983	Brough BC02-130	1583	36	130	1463	75	70	Plant macrofossil
SUERC-65984	Brough BC02-159	1639	37	159	1513	103	172	Plant macrofossil
SUERC-65985	Brough BC02-175	2343	37	175	2357	174	250	Bulk
SUERC-65986	Brough BC02-259	3682	38	259	4023	122	123	Bulk
SRR-6389	Hook Lane SRR-6389	3950	45	300–305	4401	154	122	Bulk
SRR-6390	Hook Lane SRR-6390 ^a	4555	45	390–395	5176	129	264	Bulk
AA-32270	Hook Lane AA-32271 ^a	3885	55	396–400	4311	162	195	Plant macrofossil
SRR-6391	Hook Lane SRR-6391 ^b	4850	45	479–488	5583	111	119	Bulk
AA-32269	Hook Lane AA-32269 ^b	4185	50	482–486	4715	142	132	Plant macrofossil
SRR-6392	Hook Lane SRR-6392	5655	45	585–590	6434	123	118	Bulk
SRR-6393	Hook Lane SRR-6393	5965	45	665–670	6796	125	138	Bulk
SRR-6394	Hook Lane SRR-6394 ^c	7225	50	763–773	8031	75	141	Bulk
AA-32268	Hook Lane AA-32268 ^c	5875	55	765–773	6696	192	151	Plant macrofossil
SRR-6395	Hook Lane SRR-6395	7030	45	942–947	7863	114	96	Plant macrofossil

Ages calibrated as outlined in the methods with 2 σ age uncertainty.

^{a,b,c}Denote coupled conventional bulk and AMS plant macrofossil ages.

At Brough, foraminifera were analysed to identify marine influence. Foraminiferal sample preparation followed standard techniques (Scott and Medioli, 1980), with an optimum of 200 specimens per sample counted and identified according to the taxonomy of Murray (1971, 2000). At Hook Lane, pollen was analysed to reconstruct the local and regional vegetation changes in the fluvial and perimarine zone and to provide a depositional context for the organogenic sediments. Subsamples of c. 1 cm³ were prepared for pollen analysis following standard preparation procedures (Moore et al., 1991). Prepared samples were mounted in silicone oil and counted under $\times 400$ – $\times 1000$ magnification. A minimum of 300 land pollen grains (not including *Alnus glutinosa*) were identified to the lowest taxonomic level wherever possible (see Bennett (1994)) following the taxonomic keys in Moore et al. (1991) and reference slides.

Ten radiocarbon ages were established for HK4 using a combination of conventional radiocarbon dating and accelerator mass spectrometry (AMS) dating. This approach allowed the coupling of conventionally dated bulk samples to AMS dated plant macrofossils from adjacent stratigraphic levels. Five AMS radiocarbon ages were established for BC02 (NERC allocation number 1932.1015) from bulk material and unidentified plant macrofossils (Table 1). All dating was undertaken by the Radiocarbon Facility in East Kilbride. All ages have been calibrated using Oxcal v4.4 and IntCal20 (Bronk Ramsey, 2009; Reimer et al., 2020).

Terrestrial limiting and sea-level index points were determined following established protocol (Hijma et al., 2015). The vertical errors include surveying error (± 0.01 m at Brough; ± 0.03 m at Hook Lane), compaction during coring (± 0.01 m), coring angle ($\pm 1\%$ sediment overburden) and sample thickness (\pm half sample thickness) (Shennan, 1986; Törnqvist et al., 2008). Tidal corrections are applied following Shennan et al. (2003).

Results

Hook Lane

The stratigraphy is characterised by pre-Holocene basal clay-sand deposits overlain by a wood peat in the most northerly cores and south of the River Ouse (Figure 2). Overlying the peat is a finely laminated humic clay with varying organic detritus, overlain by a wood peat with variable clay horizons. In the most southerly and northerly cores, this wood peat layer directly overlies the basal

clay-sand deposit. The wood peat gradually changes into an organic clay with woody detritus, and is overlain by clay. In the two cores immediately north of the Ouse, the lowest unit comprises extensively laminated sands, silts and clays, overlain by the organic clay unit, and does not contain the peat units observed in the other cores of the transect (Figure 2).

HK4 has a ground surface elevation of +1.91m OD, and the Holocene record extends to c. 10m in depth (Figure 2). The base comprises a 0.07m thick sand unit overlain by 0.47m of thick stiff silty-clay. This is overlain by 0.2m of peat, replaced by 2.54m of clay laminated with organic detritus comprising a varying presence of wood and plant fragments. Overlying this is a 1.92m thick clayey wood peat, replaced by 2.2m organic clay with wood and plant detritus. This is overlain by 0.52m of organic silty clay, followed by 0.6m of silty clay with some peat detritus, capped by topsoil.

Diatoms are preserved and identified in the organic clay units (Figure 3). Through the lower organic clay unit there is a decline in the presence of freshwater and indifferent diatom species such as *Gyrosigma attenuatum*, replaced by the increased presence of brackish species such as *Cyclotella striata*. The upper organic clay unit is dominated by brackish species such as *Diploneis interrupta*, *Cyclotella striata*, *Navicula peregrina* and *Nitzschia navicularis*, with varying abundances of marine and freshwater taxa. Unidentified foraminifera test linings are also observed in the upper organic clay unit.

The pollen record is dominated by arboreal and shrub taxa in the lowest peat unit, particularly *Corylus*, *Alnus* and *Quercus*, with arboreal pollen abundance increasing across the transition into the lower organic clay unit and *Corylus* (shrub) pollen abundance decreasing (Figure 3). The frequency of arboreal, shrub and herb species remains relatively consistent through the overlying sediments although there is an increase in *Fraxinus* pollen abundance within the peat unit around 6.40m depth commensurate with an *Ulmus* decline. Herb taxa, notably *Poaceae*, and spore abundance increases and arboreal species decline through the upper organic clay unit. There is a distinct increase in herb species, such as *Filipendula*, at 3.05m depth (Figure 3), with a return to mixed presence of arboreal, shrubs and herbs in the overlying organic clays, with a higher proportion of herb pollen than the lower organic clay unit.

Ten radiocarbon ages were established (Table 1). Three are AMS radiocarbon ages coupled to three bulk conventional radiocarbon ages; due to the complexities and unknown provenance of the wood deposits used for the AMS dating, the conventional bulk

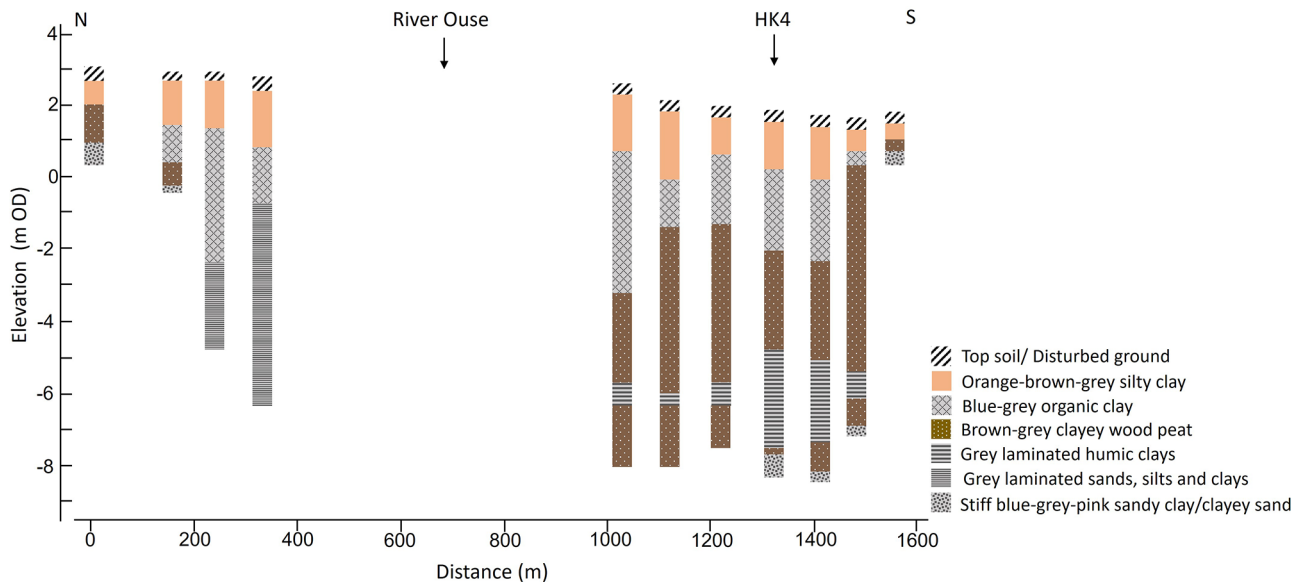


Figure 2. Simplified stratigraphy at Hook Lane; coring locations correspond to locations in Figure 1B.

dates are used to establish the chronology (see full discussion on this in Kirby (1999)). The ages span from 7863 cal years BP at the base of the basal peat, to 4401 cal years BP in the upper organic clay unit.

Brough

The stratigraphy is characterised by a thin basal silt-sand unit overlain by a highly organic peat unit containing degraded wood fragments, which becomes increasingly minerogenic up-core. This is overlain by silt-clay units (Figure 4). The silt-clay units have varying organic content, with some containing intercalated minerogenic peat units (Figure 4).

BC02 has a ground surface elevation of 2.40 m OD, and the Holocene deposits rest on a solid diamict base at depth 4.55 m (−2.16 m OD). A coarse silty-sand basal unit extends 0.21 m, and is overlain by a 0.13 m thick black silty unit (Figure 4). This gradually changes into a 1.35 m thick organic wood peat, overlain by 0.21 m of highly fibrous peat and 0.16 m of an organic clay-silt unit. This is overlain by 0.3 m thick peat unit, followed by 0.13 m of organic clay-silt that becomes increasingly inorganic, overlain with 0.9 m of a brown-grey-blue clay-silt. The uppermost 0.37 m comprises a compact topsoil.

Diatoms occur within the silty-peat units and organic clay-silts, but are absent from the lower highly organic peat units and uppermost clay silt units. Diatoms are present from 2.70 to 0.94 m depth, with a 0.16 m hiatus in presence between 1.2 and 1.04 m depth. A total of 34 species are identified, and the profile is predominantly characterised by brackish species, particularly *Diplo-neis interrupta* (Figure 5). Increases in abundance of *Nitzschia navicularis*, *Navicula peregrina* and *Cyclotella striata* and *Diplo-neis smithii* generally corresponds with stratigraphic changes into less organic sedimentary units. Foraminifera presence generally mirrors that of the diatoms, and is dominated by the brackish agglutinated species *Jadammina macrescens*, with some variable presence of *Miliammina fusca* from 2.66 to 1.92 m depth. No calcareous species were present.

Five AMS radiocarbon ages were obtained (Table 1). The ages extend over the latter half of the Holocene and are in stratigraphic order, with the exception of the shallowest dated horizon that produced an age of 8372 (8422–8215) cal years BP. This age is interpreted as an anomaly, and older than the depositional context, potentially due to erosion and reworking. In other areas of the Humber catchment, it has been suggested that anthropogenically

induced sediment mobilisation in the late Holocene resulted in the remobilisation and redeposition of pre-Quaternary and coal particles, contaminating sediment with older carbon (Bayliss and Dinnin, 1995).

Discussion

The litho- and biostratigraphy reveal distinct changes in palaeoenvironment at both sites, and represent differential system responses to varying processes, predominantly rates of RSL rise and sediment supply, during the Holocene; these are summarised in Figure 6.

Mid-Holocene environmental change

At Hook Lane, the most inland site, the basal minerogenic sediments reflect the local valley bottom glaciogenic sediments associated with the tills and glaciolacustrine sediments from Late Devensian ice (Bateman et al., 2015). Following deglaciation and the climate amelioration into the Holocene, regional groundwater level rise associated with rising RSL began the transformation of the estuarine margin system. Paludification is recorded at lower valley sites adjacent to the estuary, dated from c. 9200 cal years BP at Ousefleet and Bole Ings locations (Brayshay and Dinnin, 1999; Metcalfe et al., 2000), Garthorpe at c. 8000 cal years BP and Brigg at c. 7000 cal years BP (Neumann, 1998; Ridgway et al., 2000). At Hook Lane, peat development occurred c. 7800 cal years BP within an alder dominated freshwater fen carr, as defined in Rodwell (1995). The biostratigraphy indicates the development of a largely wooded floodplain wetland system, with shifts in wetland and aquatic herbaceous communities, and the ultimate spread of alder dominated fen carr environment.

The fen carr environment is relatively short lived, and replaced by an influx of inorganic sediments and a corresponding decline in *Alnus* pollen frequencies, indicating flooding of the area. RSL in the Humber was rising at a relatively rapid rate of c. 3.9 mm year^{−1} (Horton and Shennan, 2009; Long et al., 1998), creating accommodation space as water levels rise. At this time, the river valley was underfit for the amount of accommodation space being created by RSL rise. As the rate of sedimentation cannot keep pace, the system response is flooding, submergence and eventually the creation of expansive tidal lagoonal conditions. The diatom biostratigraphy indicates a submerged environment that is initially freshwater and primarine in nature, reflecting the role of

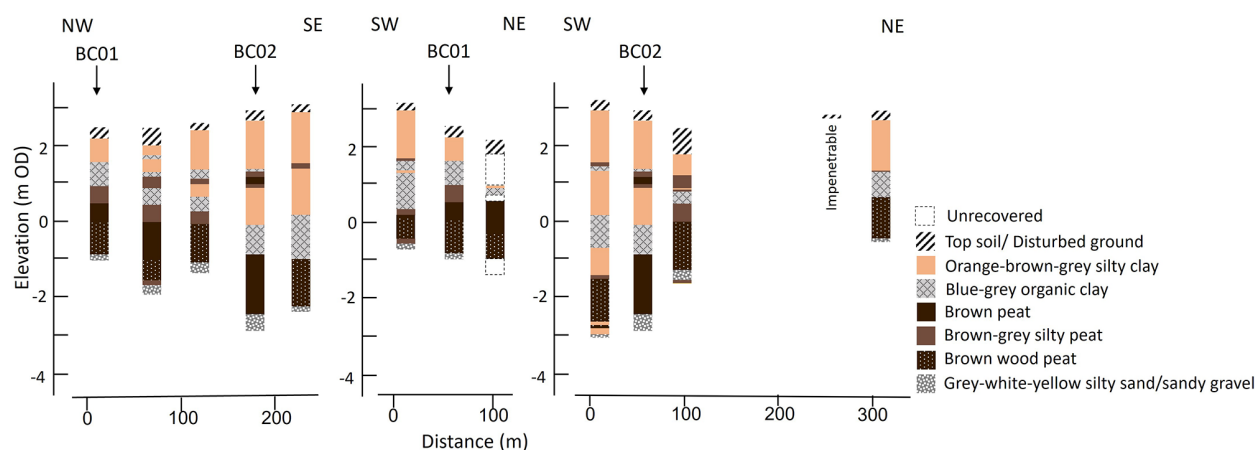


Figure 4. Simplified stratigraphy at Brough; coring locations correspond to locations in Figure 1c.

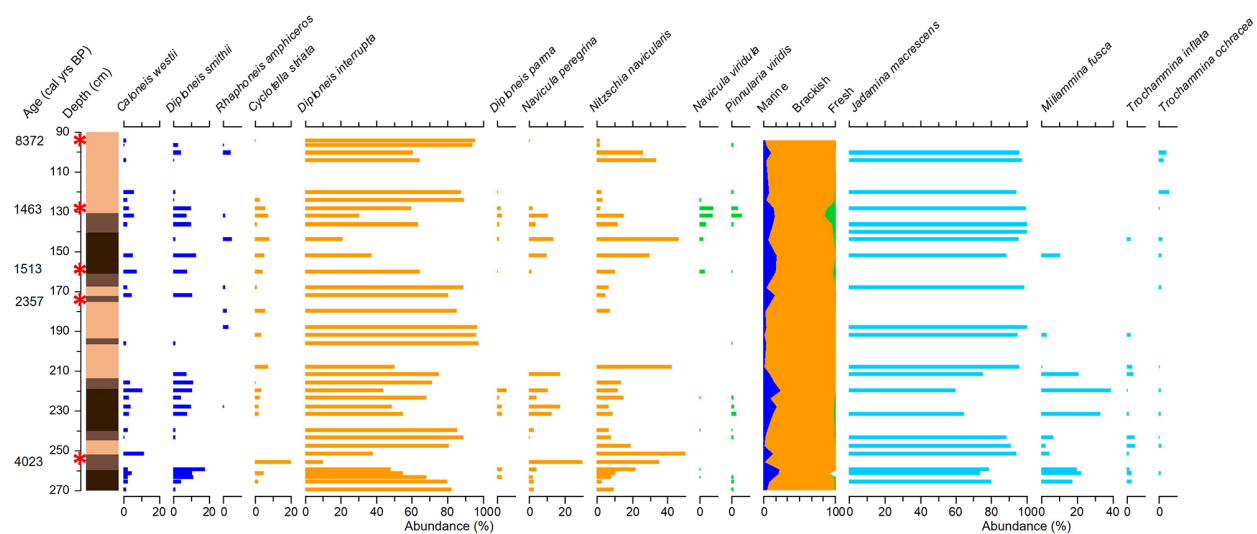


Figure 5. Biostratigraphy of core BC02. Species >5% shown. Median age (cal years BP) shown; full age range provided in Table 1. Stratigraphic key follows that in Figure 4.

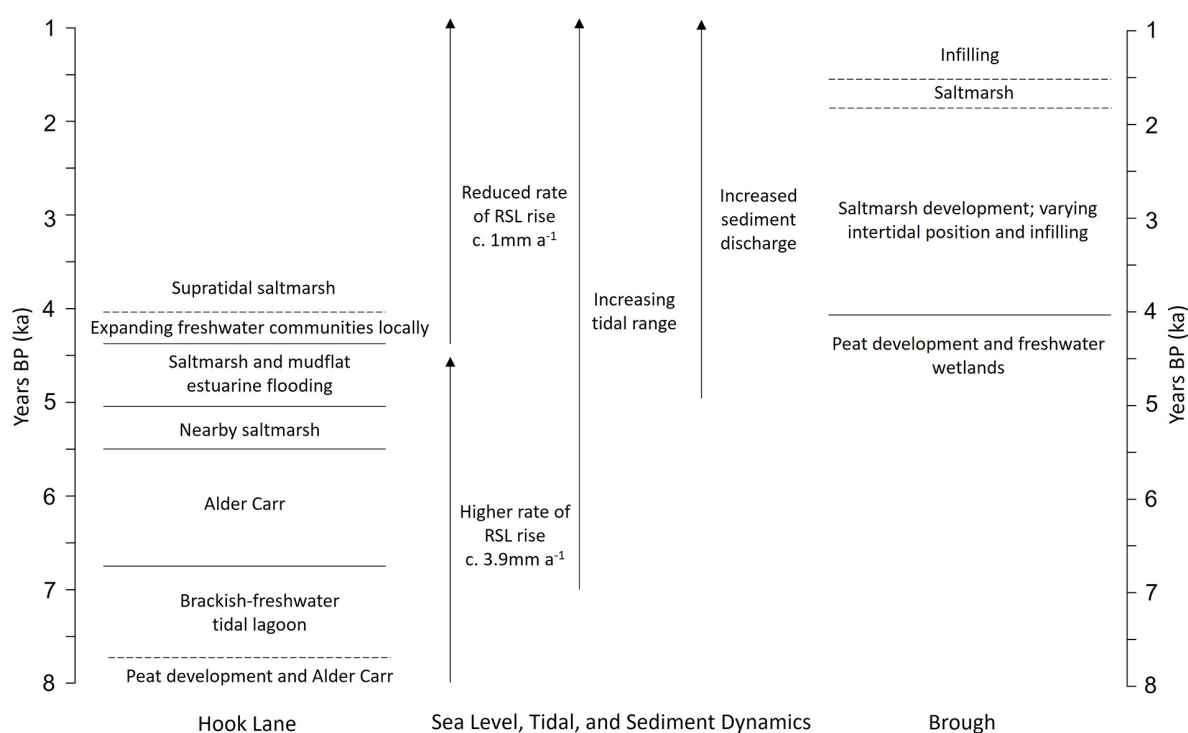


Figure 6. Summary of the environmental changes at Hook Lane and Brough, and changes in RSL, tidal and sediment dynamics.

At Hook Lane, around c. 5200 cal years BP, the sediments increasingly become less organic and more clay rich, and the presence of brackish planktonic diatoms are indicative of a transition to a saltmarsh environment and expanding marine influence. This is consistent in timing with the expansion of intertidal environments into the lower valley systems during the mid-Holocene (Metcalf et al., 2000). The diatoms indicate initially a high saltmarsh environment at Hook Lane, with *Diploneis interrupta* the most common species. The influence of continued estuarine flooding is suggested by the co-dominance of the brackish planktonic diatom species *Cyclotella striata*. Marsh conditions evidently become increasingly brackish/marine dominated from c. 4700 cal years BP, as suggested by the increase in *Paralia sulcata* in the diatom record. From c. 4400 cal year BP, the pollen data infer the local expansion and encroachment of freshwater wetlands, with marsh and fen environments characterised by wetland herb taxa including *Poaceae* and *Filipendula*. These changes reflect an interplay of the hydrological and sediment dynamics in driving the system responses against the backdrop of continued RSL rise, with the rate of RSL rise reducing to c. 1 mm year⁻¹ over the last 4000 years (Horton and Shennan, 2009; Long et al., 1998).

Mid to late Holocene environmental change

Brough reflects a period of coastal adjustment in the upper reaches of the estuary during the mid-late Holocene. The basal peat in the lower portion of the Brough sequence is consistent with the presence of freshwater aquatic and eutrophic wetlands during the early to mid-Holocene (Metcalf et al., 2000), with paludification initiated by RSL rise raising the local water table. The transition into silty-peat units, at c. 4000 cal years BP, and subsequent shifts into minerogenic silt-clay units, is consistent with the sedimentary succession seen in other Humber sequences (Long et al., 1998; Metcalf et al., 2000), and elsewhere around the North Sea region (Waller and Kirby, 2021).

The mid to late Holocene period coincides with significant changes in the sediment supply and continuing increase in tidal range in the inner estuary. From c. 5000 years BP, sediment catchment loads into the estuary increased, associated with enhanced sediment erosion and supply due to land cover changes and deforestation (Beckett, 1981; Buckland and Sadler, 1985; Shennan et al., 2003; Smith, 1958). These interpretations from the sedimentary and archaeological records are supported by modelling, which show sediment discharge peaks in the estuary after 2000 cal years BP of significantly greater magnitude than the sediment delivery pre-5000 cal years BP (Shennan et al., 2003). Whilst model predictions indicate increased tidal range of c. 2.5 m since c. 6000 ¹⁴C (c. 6800 cal years BP), the significant increase in range indicated from 4000 to 3000 ¹⁴C (c. 4500–3200 cal years BP) to present has not been adequately modelled and are likely maximum estimates of the changes in tide level (Shennan et al., 2003).

The litho- and biostratigraphy at Brough represent the shift into brackish, intertidal environments at c. 4000 cal years BP, and are consistent with the expansion of marine influence and wetland submergence in the inner estuary, as the intertidal area reached a maximum extent in the estuary at c. 3000 cal years BP (Metcalf et al., 2000). The subsequent sequence of inorganic sediments and intercalated organic units, with shifts between increasingly marine and brackish diatom flora respectively, indicate changes in the extent of marine influence and sedimentary environments between c. 4000 and 1500 cal years BP. The presence of agglutinated foraminifera suggest an intertidal, saltmarsh environment and the diatoms indicate a predominantly high saltmarsh setting, with a dominance of *Diploneis interrupta*. *Nitzschia navicularis* can habit a range of settings, including intercreek areas, creeks, high saltmarsh and mudflats (Metcalf et al., 2000), and its varying co-dominance along with shifts in

the minor (<20%) presence of marine species, suggests varying tidal incursions onto the site.

Whilst a simplified approach is to attribute the shifts between organic and minerogenic sediments to fluctuations in RSL, this can result in misleading interpretations (cf. Baeteman et al., 2011; Behre, 2007), and overlooks the critical role and interplay that other processes, such as sediment supply and compaction, can have in driving sedimentation and coastal change (Hamilton et al., 2019; Jennings et al., 1995). Indeed, the Humber Estuary experienced continuing RSL rise through the Holocene (Shennan et al., 2018), and therefore the changes seen in the stratigraphic record cannot be attributed to vertical fluctuations in RSL (or at least cannot be resolved within the margins of error, or explained with any known climate forcing mechanisms). Increased minerogenic sediment loads, combined with lower rates of RSL rise, contributed to the submergence of wetlands in the inner estuary as they were no longer able to regenerate and fill the accommodation space. In response, the wetlands dewatered, beginning the significant process of autocompaction. Rather than RSL rise, this reduction in stratigraphic volume created significant accommodation space and rapid infilling with minerogenic sediments occurred, along with further compaction of the underlying peat units (Horton and Shennan, 2009; Long et al., 2006). The sequence of intercalated units at Brough during the late Holocene represent this submergence, with a repeating sequence of accommodation space creation, sedimentation and infilling with minerogenic and saltmarsh materials, similar to that identified in other coastal locations in the mid to late Holocene (Baeteman, 2008; Baeteman et al., 2011; Hamilton et al., 2019).

The uppermost transgressive silt-clay unit, dated to younger than c. 1500 cal years BP, suggests a continued dominance of estuarine infilling into the late Holocene. This upper unit is also likely influenced by the anthropogenic changes in the local sediment dynamics and land practices, such as reclamation, that has significantly altered the sedimentary regime and estuary morphology over the last several centuries (Heathcote, 1951; Sheppard, 1966). The age reversal in the uppermost radiocarbon date at Brough is attributed to potential anthropogenic activity in the estuary and catchment. There is uncertainty over the timings for wetland reclamation and embanking in the Humber, with evidence of the practice along the estuary from at least the Medieval period (Sheppard, 1966), and the land drainage practices and shift to arable agriculture resulting in the desiccation of the surrounding wetland areas (Metcalf et al., 2000). As RSL and tidal range approached contemporary levels, combined with anthropogenic land modifications and management over recent centuries, the landscape of the inner estuary was transformed. The late Holocene represents a period of adjustment in the upper estuary that is primarily driven by the interplay of local and regional scale factors, compared to the significant driving role of RSL rise in the early Holocene.

Holocene RSL changes

New SLIPs and limiting data are presented from Brough and Hook Lane (Figure 7; Table 2). These data are in good agreement with the existing record for the inner estuary. Hook Lane provides a limiting point of RSL at -7.4 m at c. 7900 cal years BP, with transgressive contacts producing SLIPs indicating RSL at -4.5 and -3.37 m at c. 5600 cal years BP and c. 5400 cal years BP respectively. Brough provides SLIPs covering the period c. 4000–1500 cal years BP, and reflects the slower rate and consistent with a relative stability in RSL change during this period. Critically, the Brough data cover a time period which previously lacked SLIP constraints, and provides the youngest SLIPs for the inner portion of the Humber Estuary, with RSL at c. -1.4 m at c. 1500 cal years BP.

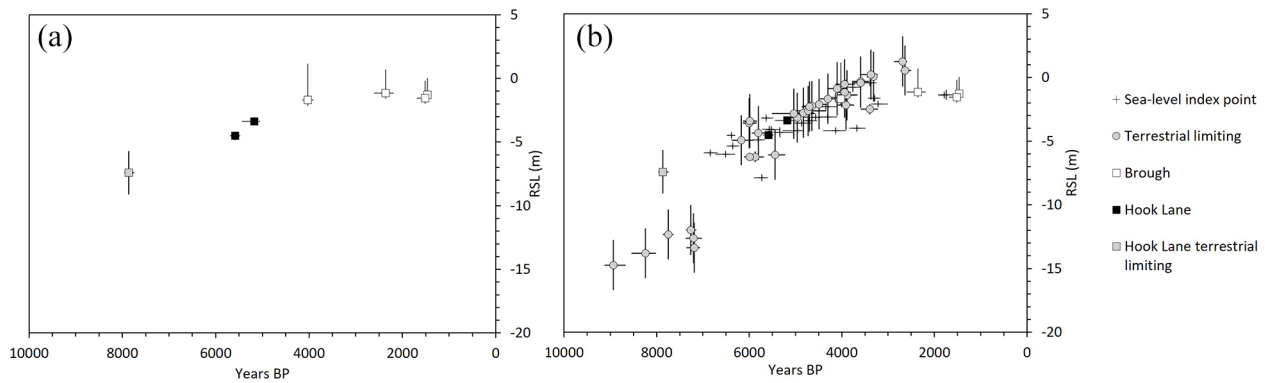


Figure 7. RSL constraints for the inner Humber Estuary (a) from this study and (b) combined with published sea-level index points and terrestrial limiting data, as compiled in Shennan et al. (2018). The Brough data have an upper vertical error included based on the potential sediment compaction rate of 0.6 mm year^{-1} (Horton and Shennan, 2009) in addition to the vertical error in Table 2.

The RSL data from Brough are clearly affected by post-depositional lowering due to compaction. Whilst such intercalated data points provide some broad constraint on RSL, there is no consistent approach to de-compacting sediment sequences. Information to apply such corrections to published SLIPs are not available for sediment records such as these, where heterogeneity creates considerable complexity, and therefore no compaction corrections have been applied. However, an analysis of basal and intercalated data from the Humber Estuary indicates potential sediment compaction rates of $0.6 \pm 0.3 \text{ mm year}^{-1}$ (Horton and Shennan, 2009). Such rates would contribute to the process of submergence and infilling experienced by wetlands surrounding the Humber during the Holocene.

System responses to relative sea-level rise and sediment supply

The results from Hook Lane and Brough indicate the role of different driving mechanisms at the estuarine margin, and the relative dominance of local factors and RSL change. Through the mid and late Holocene, as the rate of RSL rise reduced and tidal ranges increased, there is a shift to sediment supply becoming a dominant driver (Figure 6).

Whilst the role of sediment supply would be a factor in peat accumulation in the early Holocene, and the tidal lagoon system that formed at Hook Lane, the rate of RSL rise was integral. Peat formation has a close relationship with water table height, and the rise in RSL would raise water levels and thus influence the formation of basal peats (Allen, 1990; Waller and Kirby, 2021), and the initiation of the floodplain wetland system at Hook Lane. Under the rate of RSL rise experienced however, peat accumulation could not keep pace and was submerged. The local conditions were important, as combined with impeded fluvial drainage, a perimarine tidal lagoon system was formed. Such systems are uncommon, and demonstrates the unique environments that can exist in these marginal estuarine locations and the significant role that local drivers play alongside the backdrop of macroscale changes in RSL.

The capacity of estuarine and adjacent systems to respond to RSL rising at $c. 4 \text{ mm year}^{-1}$ can result in a rapid transformation of a landscape. Indeed, the submergence of the Palaeo-Elms valley occurred in as little as $c. 200$ years during early Holocene rapid RSL rise, as the fluvial system was unable to adjust to the changes, transforming a once fluvial system into a marine system (Hepp et al., 2019). At Hook Lane, a combination of continued RSL rise coupled with changes in tidal range resulted in sediment infilling, the loss of the lagoonal system, and return to wetland conditions, in the space of $c. 1000$ years.

The persistence of the wetland environment at Hook Lane between $c. 6800$ and 5500 cal years BP, a time at which RSL was

still rising at 3.9 mm year^{-1} in the estuary (Horton and Shennan, 2009; Long et al., 1998), suggests a relative stability and resilience of the system to continuing RSL rise under conditions that would typically be associated with marine incursion. Such long-term stability of fen environments has been reported elsewhere during the mid-Holocene (Waller and Early, 2015; Waller and Marlow, 1994), though the factors behind the ability of fen carr peatlands to persist for such long periods is less clear, as the rate of RSL rise during this period was not constant (Waller and Kirby, 2021). As modern rates of sea-level rise reach those experienced in the mid-Holocene in the Humber (Fox-Kemper et al., 2021; Long et al., 1998; Metcalfe et al., 2000; Palmer et al., 2018), conditions for peat accumulation may be met, and the development of coastal wetlands could feasibly occur in the Humber and potentially in other macrotidal, tide dominated estuaries under similar conditions. Waller and Kirby (2021) provide a summary of the potential opportunities of wetland restoration, and the multiple benefits and ecosystem services they provide as a potential sustainable management solution to future coastal change.

As rates of RSL rise reduced through the mid-Holocene, the capacity for coastal peatlands to regenerate reduced, and the subsequent drying resulted in compaction and a lowering of the sediment surface relative to regional tidal levels. Furthermore, minerogenic sediment loads increased, and the role of sediment supply became a dominant significant driver of change. Reduced rates of RSL rise and increased minerogenic sediment supply lead to the submergence of the coastal wetlands and a transformation of the coastal environment. Such changes were widespread in the estuary and wider North Sea region during this period (Baeteman, 2000; Long et al., 1998; Metcalfe et al., 2000; Waller and Kirby, 2021), though the mechanisms and timings variable. At Brough, the local factors of compaction, generation of vertical accommodation space and sediment supply became the critical factors, with infilling occurring through the late Holocene. The increased sediment supply in the late Holocene is associated with human impact in the catchment (Beckett, 1981; Buckland and Sadler, 1985; Shennan et al., 2003; Smith, 1958). In recent centuries practices such as land reclamation (Heathcote, 1951; Sheppard, 1966) have contributed to the alteration of the sedimentary dynamics, and combined with future climate-driven changes, sediment dynamics could continue to have an impact on estuarine environments.

Future implications of climate-driven RSL rise at the estuarine interface

The impacts of climate change and RSL rise in estuary systems are complex and multi-faceted. Robins et al. (2016) provide a comprehensive review of the different impacts of climate driven

Table 2. RSL data from this study.

Sample code	Site name	Median age (cal years BP)	Age uncertainty years –	Age uncertainty years +	Sample elevation (m OD)	Indicative meaning	RSL no tidal correction (m)	RSL tide corrected (m)	Vertical error ± (m)
SUERC-65983	Brough BC02-130	1463	75	70	1.104	(HAT + MHWST)/2	-3.241	-1.294	0.433
SUERC-65984	Brough BC02-159	1513	103	172	0.814	(HAT + MHWST)/2	-3.531	-1.540	0.436
SUERC-65985	Brough BC02-175	2357	174	250	0.654	(HAT + MHWST)/2	-3.691	-1.154	0.438
SUERC-65986	Brough BC02-259	4023	122	123	-0.186	(HAT + MHWST)/2	-4.531	-1.692	0.446
SRR-6390	Hook Lane SRR-6390	5176	129	264	-2.00	MHWST+0.2	-6.1	-3.367	0.304
SRR-6391	Hook Lane SRR-6391	5583	111	119	-2.90	MHWST	-7.2	-4.516	0.333
SRR-6395	Hook Lane SRR-6395	7863	114	96	-7.53	(MHWST + MTL)/2	-10.28	-7.412	1.709

Full age data provided in Table 1.

HAT: highest astronomical tide; MHWST: mean high water spring tides; MTL: mean tide level.

changes to estuarine environments and ecosystems. Such impacts include flooding from RSL rise and fluvial sources, as well as changes in the hydro- and sediment dynamics, processes that have been shown to be key in this study to the transformation of the Holocene landscape at the estuarine margin.

Local changes in tidal dynamics have coincided with shifts in the sedimentary environments within the upper Humber during the mid-Holocene, attributed to the creation of accommodation space and altered inundation regimes. Tidal amplitudes are expected to change over the coming centuries, though the exact mechanisms and magnitudes of change are uncertain, and will vary on local scales (Haigh et al., 2020). Indeed, the response of estuaries to RSL rise has been shown to depend on their size, morphology, tidal amplitude and sediment supply, with potentially contrasting outcomes (Leuven et al., 2019). The estuarine margin of the Humber has experienced landscape transformations in response to such changes during the Holocene. These provide analogues of the possible responses under different conditions in the future, and highlight the continued importance of considering sedimentological and morphological processes in assessing coastal system responses (Hamilton et al., 2019).

This regional and local scale context is therefore critical when examining possible future changes. The resilience or vulnerability of tidal wetlands to flooding due to future sea-level rise remains uncertain, with some studies proposing marshes can withstand sea-level rise rates of up to 10 mm year⁻¹ (Kirwan et al., 2016) and others suggesting a high probability of marsh retreat and loss likely to occur when sea-level rise rates are <8 mm year⁻¹ (Horton et al., 2018). Whilst macroscale assessments of coastal response to sea-level rise can help to identify potential trends and areas of vulnerability (Horton et al., 2018; Voudoukas et al., 2020), by only assessing the driver of sea level, the local scale capacity and responses are not fully captured. Consequently, the evidence-base underpinning coastal management decisions should include both macroscale assessments and local/regional context. This study highlights the capacity for the system responses to differ, and indeed for them to show considerable resilience from that which might be expected when considering large scale drivers like rates of RSL alone. Recognising and incorporating local responses is therefore critical for informing projections of future coastal changes, and providing robust information for coastal management decisions.

The role of local to regional fluvial and estuarine processes, and RSL, have been shown to have contributed to the evolution of coastlines, and integrated studies that encompass the catchment, fluvial, estuarine and coastal systems are needed to support predictions and inform mitigation strategies (Robins et al., 2016). Critically, the contemporary role of landscape and estuarine management within an estuary and catchment will have altered the capacity of the systems to respond at different spatial and temporal scales. Holocene analogues should therefore be used alongside contemporary observations in order to best estimate future changes and inform management decisions on a full evidential basis.

Conclusion

System responses to changes in sediment dynamics and RSL in the margins of a macrotidal, tide dominated estuary have been shown to differ through the Holocene, with important implications for potential future changes. The environmental responses at two sites within the upper reaches of the Humber Estuary through the Holocene are presented. Both sites demonstrate the relative importance of external and internal dynamics contributing to change, with RSL rise dominating early Holocene changes, and regional to local scale internal dynamics becoming increasingly important through the mid to late Holocene against a backdrop of

reduced rate of RSL rise. These findings have implications for possible environmental changes in response to future conditions in similar estuarine settings.

Hook Lane records the creation of a wetland environment c. 7800 cal years BP in response to early Holocene rapid RSL rise. The fluvial system was underfit for the magnitude and pace of change (particularly the amount of vertical accommodation space being created by RSL rise, combined with fluvial input), and a tidal lagoonal subsequently system formed. Within c. 1000 years, wetland conditions returned, as the lagoon infilled due to sedimentation and a reduced rate of RSL rise, coupled with changes in the palaeotidal regime. The wetland environment persisted for c. 1300 cal years BP, suggesting some resilience to ongoing RSL rise. At c. 5200 cal years BP, saltmarsh conditions encroach as RSL continue to rise, and freshwater wetlands expand at c. 4400 cal years BP in response to reduced rates of RSL. Brough records wetland submergence from c. 4000 cal years BP and expansion of marine conditions as the estuary approaches its maximum extent. The minerogenic units from c. 4000 to 1500 cal years BP at Brough reflect the contribution of increased sediment loads through the late Holocene, and the interaction of accommodation space creation and ability for wetlands to respond. The new SLIPs and terrestrial limiting point are in good agreement with existing RSL constraints for the region, and the Brough SLIPs cover a time period which previously lacked SLIP constraints, and provides the youngest SLIPs for the inner portion of the Humber Estuary.

The capacity of systems to respond to changes in external and internal dynamics, as well as regional and local controls, is critical. Future changes in estuarine systems will not only depend on the rate and magnitude of RSL change, but also changes in the hydrological and sedimentary dynamics. As contemporary rates of RSL rise approach those experienced earlier in the Holocene, a rate that triggered significant changes in the inner and upper reaches of the Humber, significant challenges for coastal management can be anticipated as the estuary system adjusts. These challenges could be exacerbated by future changes in sediment and tidal dynamics. However, the apparent resilience of the former wetlands suggest potential opportunities for future sustainable management and adaptation if space for the re-creation of coastal wetlands analogous to their Holocene counterparts is considered as a potential tool within the mitigation planning process.

Acknowledgements

We gratefully acknowledge the landowners for providing access to sites. Whilst those who helped with the field data collection are too numerous to mention, the data presented here would not have been possible without their collective efforts, which are sincerely appreciated. The support and encouragement from colleagues associated with the Humber Wetlands Project and Geography staff from the University of Hull (Dr Jane Bunting, Professor David Taylor and Dr Steve Ellis), and University of York, is gratefully acknowledged. We thank two anonymous reviewers for the constructive comments that enhanced this manuscript.

Funding

The author(s) disclosed receipt of the following financial support for the research, authorship, and/or publication of this article: This work was supported by the Natural Environment Research Council (NERC) (NE/J016624/1); a University of Hull PhD studentship and the NERC Radiocarbon Facility (allocation no. 1932.1015).

ORCID iDs

Louise Best  <https://orcid.org/0000-0003-3731-054X>
Jason R Kirby  <https://orcid.org/0000-0003-2941-8550>

References

- Allen JRL (1990) The formation of coastal peat marshes under an upward tendency of relative sea-level. *Journal of the Geological Society* 147(5): 743–745.
- Baeteman C (2000) The Holocene depositional history of the IJzer palaeovalley (Western Belgian coastal plain) with reference to the factors controlling the formation of intercalated peat beds. *Geologica Belgica* 2(1–2): 39–72.
- Baeteman C (2008) Radiocarbon-dated sediment sequences from the Belgian coastal plain: Testing the hypothesis of fluctuating or smooth Late-Holocene relative sea-level rise. *The Holocene* 18(8): 1219–1228.
- Baeteman C and Declercq P-Y (2002) A synthesis of early and middle Holocene coastal changes in the western Belgian lowlands. *Belgeo* 2: 77–108.
- Baeteman C, Waller M and Kiden P (2011) Reconstructing middle to Late Holocene sea-level change: A methodological review with particular reference to ‘A new Holocene sea-level curve for the southern North Sea’ presented by K.-E. Behre. *Boreas* 40(4): 557–572.
- Bateman MD, Evans DJ, Buckland PC et al. (2015) Last glacial dynamics of the Vale of York and North Sea lobes of the British and Irish Ice Sheet. *Proceedings of the Geologists Association* 126(6): 712–730.
- Bayliss A and Dinnin M (1995) Radiocarbon dates. In: Van de Noort R and Ellis S (eds) *Wetland Heritage of Holderness: An Archaeological Survey*. Hull: University of Hull, Humber Wetlands Project, pp.373–376.
- Beckett SC (1981) Pollen diagrams from Holderness, North Humberside. *Journal of Biogeography* 8(3): 177–198.
- Behre K-E (2007) A new Holocene sea-level curve for the southern North Sea. *Boreas* 36(1): 82–102.
- Bennett K (1994) *Annotated Catalogue of Pollen and Pteridophyte Spore Types of the British Isles*. Cambridge: University of Cambridge.
- Brayshay BA and Dinnin M (1999) Integrated palaeoecological evidence for biodiversity at the floodplain-forest margin. *Journal of Biogeography* 26(1): 115–131.
- Bronk Ramsey C (2009) Bayesian analysis of radiocarbon dates. *Radiocarbon* 51(1): 337–360.
- Buckland PC and Sadler J (1985) The nature of Late Flandrian alluviation in the Humberhead levels. *East Midland Geographer* 8(8): 239–251.
- Carter JR and Bailey-Watts AE (1981) A taxonomic study of diatoms from standing freshwaters in Shetland. *Nova Hedwigia* 33: 513–629.
- Cooper JAG, Masselink G, Coco G et al. (2020) Sandy beaches can survive sea-level rise. *Nature Climate Change* 10(11): 993–995.
- Department for Transport (2021) UK Port freight annual statistics: 2020 report. Available at: https://assets.publishing.service.gov.uk/government/uploads/system/uploads/attachment_data/file/1014546/port-freight-annual-statistics-2020.pdf (accessed 12 November 2021).
- Dinnin M and Lille M (1995) The palaeoenvironmental survey of southern Holderness and evidence for sea-level change. In: Van de Noort R and Ellis S (eds) *Wetland Heritage of Holderness: An Archaeological Survey*. Hull: The University of Hull, Humber Wetlands Project, pp.87–120.
- Fox-Kemper B, Hewitt HT, Xiao C et al. (2021) Ocean, cryosphere and sea level change. In: Masson-Delmotte V, Zhai P, Pirani A et al. (eds) *Climate Change 2021: The Physical Science Basis: Contribution of Working Group I to the Sixth Assessment Report of the Intergovernmental Panel on Climate Change*. Cambridge: Cambridge University Press, pp. 1211–1361.
- Gaunt GD, Tooley MJ and Harland R (1974) *Evidence for Flandrian Sea-Level Changes in the Humber Estuary and Adjacent Areas (With an Appendix by R Harland)*. London: H.M.S.O.

- Germain H (1981) *Flore des diatomees. Diatomophycees eaux douces et saumdtres du Massif Armoricain et des contrees voisines d'Europe occidentale*. Paris: Société nouvelle des éditions boubee.
- Haigh ID, Pickering MD, Green JAM et al. (2020) The tides they are a-Changin': A comprehensive review of past and future nonastronomical changes in tides, their driving mechanisms, and future implications. *Reviews of Geophysics* 58(1): e2018RG000636.
- Hamilton CA, Kirby JR, Lane TP et al. (2019) Sediment supply and barrier dynamics as driving mechanisms of Holocene coastal change for the southern North Sea basin. *Quaternary International* 500: 147–158.
- Hartley B (1996) *An Atlas of British Diatoms*. Bristol: Bio Press.
- Heathcote WR (1951) A soil survey on Warpland in Yorkshire. *Journal of Soil Science* 2(2): 144–162.
- Hendey NI (1964) *An Introductory Account of the Smaller Algae of British Coastal Water*. London: Ministry of Agriculture, Fisheries and Food, HMO.
- Hepp DA, Romero OE, Mörz T et al. (2019) How a river submerges into the sea: A geological record of changing a fluvial to a marine paleoenvironment during early Holocene sea level rise. *Journal of Quaternary Science* 34(7): 581–592.
- Hijma MP, Engelhart SE, Törnqvist TE et al. (2015) A protocol for a geological sea-level database. In: Shennan I, Long AJ and Horton BP (eds) *Handbook of Sea-Level Research*. Chichester: Wiley Blackwell, pp.536–553.
- Horton BP, Khan NS, Cahill N et al. (2020) Estimating global mean sea-level rise and its uncertainties by 2100 and 2300 from an expert survey. *NPJ Climate and Atmospheric Science* 3(1): 1–8.
- Horton BP and Shennan I (2009) Compaction of Holocene strata and the implications for relative sealevel change on the east coast of England. *Geology* 37(12): 1083–1086.
- Horton BP, Shennan I, Bradley SL et al. (2018) Predicting marsh vulnerability to sea-level rise using Holocene relative sea-level data. *Nature Communications* 9(1): 2687.
- Jennings SC, Carter RW and Orford JD (1995) Implications for sea-level research of salt marsh and mudflat accretionary processes along paraglacial barrier coasts. *Marine Geology* 124(1–4): 129–136.
- Jickells T, Andrews J, Samways G et al. (2000) Nutrient fluxes through the Humber Estuary—Past, present and future. *Ambio* 29(3): 130–135.
- Kirby JR (1999) *Holocene Floodplain Vegetation Dynamics and Sea-Level Change in the Lower Aire Valley, Yorkshire*. Hull: University of Hull.
- Kirby JR (2001) Regional late-Quaternary marine and perimarine records. In: Bateman MD, Buckland P, Frederick CD et al. (eds) *The Quaternary of Eastern Yorkshire and North Lincolnshire: Field Guide*. London: Quaternary Research Association, pp.25–34.
- Kirwan ML, Temmerman S, Skeehean EE et al. (2016) Overestimation of marsh vulnerability to sea level rise. *Nature Climate Change* 6(3): 253–260.
- Kopp RE, DeConto RM, Bader DA et al. (2017) Evolving understanding of Antarctic ice-sheet physics and ambiguity in probabilistic sea-level projections. *Earth s Future* 5(12): 1217–1233.
- Krammer K and Lange-Bertalot H (2010) *Bacillariophyceae*. Heidelberg: Spektrum Akademischer Verlag.
- Lamb AL, Vane CH, Wilson GP et al. (2007) Assessing $\delta^{13}\text{C}$ and C/N ratios from organic material in archived cores as Holocene sea level and palaeoenvironmental indicators in the Humber Estuary, UK. *Marine Geology* 244(1–4): 109–128.
- Leuven JRFW, Pierik HJ, Vegt MVD et al. (2019) Sea-level-rise-induced threats depend on the size of tide-influenced estuaries worldwide. *Nature Climate Change* 9(12): 986–992.
- Long AJ, Innes JB, Kirby JR et al. (1998) Holocene sea-level change and coastal evolution in the Humber estuary, eastern England: An assessment of rapid coastal change. *The Holocene* 8(2): 229–247.
- Long AJ, Waller MP and Stupples P (2006) Driving mechanisms of coastal change: Peat compaction and the destruction of late Holocene coastal wetlands. *Marine Geology* 225: 63–84.
- Metcalf SE, Rees JG and Ridgway JM (2000) The Holocene evolution of the Humber Estuary: Reconstructing change in a dynamic environment. In: Shennan I and Andrews J (eds) *Holocene Land-Ocean Interaction and Environmental Change Around the North Sea*. London: Geological Society, pp.97–118.
- Millett M, McGrail S, Creighton JD et al. (1987) The archaeology of the Hasholme Logboat. *Archaeological Journal* 144(1): 69–155.
- Moore PD, Webb JA and Collinson ME (1991) *Pollen Analysis*. Oxford: Blackwell Science.
- Murray JW (1971) *An Atlas of British Recent Foraminiferids*. New York: American Elsevier Pub. Co.
- Murray JW (2000) Revised taxonomy, an atlas of British recent foraminiferids. *Journal of Micropalaeontology* 19: 44–44.
- Neumann H (1998) The palaeoenvironmental survey of the Ancholme valley. In: Van de Noort R and Ellis S (eds) *Wetland Heritage of the Ancholme and Lower Trent Valleys*. Hull: University of Hull, Humber Wetlands Project, pp.75–101.
- Oppenheimer M, Glavovic BC, Hinkel J et al. (2019) Sea level rise and implications for low-lying islands, coasts and communities. In: Pörtner H-O, Roberts DC and Masson-Delmotte V (eds) *IPCC Special Report on the Ocean and Cryosphere in a Changing Climate*. Cambridge: Cambridge University Press, pp. 321–445.
- Palmer AJM and Abbott WH (1986) Diatoms as indicators of sea-level change. In: Van de Plassche O (ed) *Sea-Level Research: A Manual for the Collection and Evaluation of Data*. Dordrecht: Springer, pp.457–487.
- Palmer M, Howard T, Tinker J et al. (eds) (2018) UKCP18 marine report. Available at: <https://www.metoffice.gov.uk/pub/data/weather/uk/ukcp18/science-reports/UKCP18-Marine-report.pdf> (accessed 16 July 2021).
- Palmer MD, Gregory JM, Bagge M et al. (2020) Exploring the drivers of global and local Sea-Level change over the 21st century and beyond. *Earth's Future* 8(9): e2019EF001413.
- Pierik HJ, Cohen KM, Vos PC et al. (2017) Late Holocene coastal-plain evolution of the Netherlands: The role of natural preconditions in human-induced sea ingressions. *Proceedings of the Geologists Association* 128(2): 180–197.
- Plater AJ, Horton BP, Haworth EY et al. (2000a) Holocene tidal levels and sedimentation rates using a diatom-based palaeoenvironmental reconstruction: The Tees estuary, North-eastern England. *The Holocene* 10(4): 441–452.
- Plater AJ, Ridgway J, Rayner B et al. (2000b) Sediment provenance and flux in the Tees Estuary: The record from the late Devensian to the present. In: Shennan I and Andrews J (eds) *Holocene Land-Ocean Interaction and Environmental Change Around the North Sea*. London: Geological Society, pp.171–195.
- Plater AJ, Stupples P and Roberts HM (2009) Evidence of episodic coastal change during the Late Holocene: The Dungeness barrier complex, SE England. *Geomorphology* 104(1–2): 47–58.
- Rees JG, Ridgway J, Ellis S et al. (2000) Holocene sediment storage in the Humber Estuary. In: Shennan I and Andrews J (eds) *Holocene Land-Ocean Interaction and Environmental Change Around the North Sea*. London: Geological Society, pp.119–143.
- Reimer PJ, Austin WEN, Bard E et al. (2020) The IntCal20 Northern Hemisphere radiocarbon age calibration curve (0–55 cal kBP). *Radiocarbon* 62(4): 725–757.

- Ridgway J, Andrews JE, Ellis S et al. (2000) Analysis and interpretation of holocene sedimentary sequences in the Humber Estuary. In: Shennan I and Andrews J (eds) *Holocene Land-Ocean Interaction and Environmental Change Around the North Sea*. London: Geological Society, pp.9–39.
- Robins PE, Skov MW, Lewis MJ et al. (2016) Impact of climate change on UK estuaries: A review of past trends and potential projections. *Estuarine, Coastal and Shelf Science* 169: 119–135.
- Rodwell JS (1995) *British Plant Communities, Volume 4: Aquatic Communities, Swamps and Tall-Herb Fens*. Cambridge: Cambridge University Press.
- Scott DB and Medioli FS (1980) *Quantitative Studies of Marsh Foraminiferal Distributions in Nova Scotia: Implications for Sea Level Studies*. Washington, DC: Cushman Foundation for Foraminiferal Research.
- Shennan I (1986) Flandrian sea-level changes in the Fenland. II: Tendencies of sea-level movement, altitudinal changes, and local and regional factors. *Journal of Quaternary Science* 1: 155–179.
- Shennan I and Andrews J (2000) *Holocene Land-Ocean Interaction and Environmental Change Around the North Sea*. London: Geological Society.
- Shennan I, Bradley SL and Edwards R (2018) Relative sea-level changes and crustal movements in Britain and Ireland since the Last Glacial Maximum. *Quaternary Science Reviews* 188: 143–159.
- Shennan I, Coulthard T, Flather R et al. (2003) Integration of shelf evolution and river basin models to simulate Holocene sediment dynamics of the Humber Estuary during periods of sea-level change and variations in catchment sediment supply. *The Science of the Total Environment* 314–316: 737–754.
- Shennan I, Lambeck K, Horton B et al. (2000) Holocene isostasy and relative sea-level changes on the east coast of England. *Geological Society London Special Publications* 166(1): 275–298.
- Sheppard JA (1966) *The Draining of the Marshlands of South Holderness and the Vale of York*. York: East Yorkshire Local History Society.
- Smith AG (1958) Post-glacial deposits in South Yorkshire and North Lincolnshire. *New Phytologist* 57(1): 19–49.
- Törnqvist TE, Wallace DJ, Storms JEA et al. (2008) Mississippi delta subsidence primarily caused by compaction of holocene strata. *Nature Geoscience* 1(3): 173–176.
- Troels-Smith J (1955) Characterization of unconsolidated sediments. *Danmarks Geologiske Undersøgesle* 3: 38–73.
- Van de Noort R (2004) *The Humber Wetlands: The Archaeology of a Dynamic Landscape*. Bollington, Macclesfield, Cheshire: Windgather.
- Van de Noort R and Davies P (1993) *Wetland Heritage: An Archaeological Assessment of the Humber Wetlands*. Kingston upon Hull: Humber Wetlands Project, University of Hull.
- Van de Noort R and Ellis S (1995) *Wetland Heritage of Holderness: An Archaeological Survey*. Kingston upon Hull: Humber Wetlands Project, University of Hull.
- Van de Noort R and Ellis S (1998) *Wetland Heritage of the Ancholme and Lower Trent Valleys*. Kingston upon Hull: Humber Wetlands Project, University of Hull.
- Van der Werff A and Huls H (1958–1974) *Diatomeeënflora van Nederland*. De Heof: Published Privately.
- Van der Woude JD (1984) The fluviolagoonal palaeoenvironment in the Rhine/Meuse deltaic plain. *Sedimentology* 31(3): 395–400.
- Vos P and De Wolf H (1997) Palaeo-environmental diatom study of the Holocene deposits of the province of Zeeland (SW Netherlands). *Mededelingen Nederlands Instituut voor Toegepaste Geowetenschappen TNO* 59: 111–141.
- Vos PC and De Wolf H (1994) Palaeoenvironmental research on diatoms in early and middle holocene deposits in central North Holland (The Netherlands). *Netherlands Journal of Aquatic Ecology* 28(1): 97–115.
- Vousdoukas MI, Ranasinghe R, Mentaschi L et al. (2020) Sandy coastlines under threat of erosion. *Nature Climate Change* 10(3): 260–263.
- Walker MJC, Berkelhammer M, Björck S et al. (2012) Formal subdivision of the holocene Series/Epoch: A discussion paper by a Working Group of INTIMATE (Integration of ice-core, marine and terrestrial records) and the Subcommission on Quaternary Stratigraphy (International Commission on Stratigraphy). *Journal of Quaternary Science* 27(7): 649–659.
- Waller M and Early R (2015) Vegetation dynamics from a coastal peatland: Insights from combined plant macrofossil and pollen data. *Journal of Quaternary Science* 30(8): 779–789.
- Waller M and Grant MJ (2012) Holocene pollen assemblages from coastal wetlands: Differentiating natural and anthropogenic causes of change in the Thames estuary, UK. *Journal of Quaternary Science* 27(5): 461–474.
- Waller M and Kirby J (2021) Coastal peat-beds and peatlands of the southern North Sea: Their past, present and future. *Biological Reviews* 96(2): 408–432.
- Waller MP and Hamilton S (2000) Vegetation history of the English chalklands: A Mid-Holocene pollen sequence from the Caburn, East Sussex. *Journal of Quaternary Science* 15(3): 253–272.
- Waller MP, Long AJ, Long D et al. (1999) Patterns and processes in the development of coastal mire vegetation: Multi-site investigations from Walland Marsh, Southeast England. *Quaternary Science Reviews* 18(12): 1419–1444.
- Waller MP and Marlow AD (1994) Flandrian vegetational history of southeastern England. Stratigraphy of the Brede Valley and pollen data from Brede Bridge. *New Phytologist* 126(2): 369–392.
- Zu Ermgassen PSE, Baker R, Beck MW et al. (2021) Ecosystem services: Delivering decision-making for salt marshes. *Estuaries and Coasts* 44(6): 1691–1698.